

# Van Isle Show & Shine

Cruise Night Route- Saturday July 30<sup>th</sup>, 2022







Assemble at Wembley Centre north of Parksville

5:00 – 7:00 pm Socialize and check out your fellow enthusiasts (and their cars!!)

***Cruise departs 7:00pm!!! All turnings are sign-posted***

***NOTE: We have had complaints from the RCMP and residents about burn-outs and stunting.***

***Please refrain from this to maintain our good relations with the police and the public. Thanks***

- Turn left out of **Wembley Mall Parking Lot** and merge right onto **Highway 19A (Island Hwy West)**
- Continue into Parksville to the **Co-op Gas Station**
- Turn right onto **Corfield Street South**
- Turn right onto **Despard Avenue**
- Follow **Despard** thru the lights and turn right on **Chestnut Street**, continue to the 
- Left on **Hirst Avenue** then right onto **Pym Street**, thru the lights until  at the end
- Turn left on **Temple Road** and go to  at the end.
- Turn left on **Wright Road** then stay right at the lights onto **Hwy 19A**.
- Continue on Highway, cross **Green Bridge** and make immediate right turn onto **Columbia Drive**.
- Follow **Columbia Drive** to **Viking Way** and turn right.
- Continue on **Viking Way** to **Admiral Tryon Blvd.** and turn left
- Make another left turn at **Dalmation Drive**
- Follow **Dalmation Drive** back to **Columbia Drive** then turn right to merge onto **Hwy 19A**.
- Continue on Hwy 19A. Just **past the Central Builders** turn right onto **Johnstone Road**.
- Near bottom of **Johnstone Road** turn left onto **Pintail Drive**. (Difficult to see the street sign)
- Continue straight thru (across **Yambury Rd.**) as road becomes **Eaglecrest Drive** to  at the end.
- Turn left onto **Country Club Drive**, up hill, then turn right onto **Hwy 19A** again
- Continue on **Hwy19A** few kms. along the Beach Front (wave to all the tourists)
- Look for **FLAG PERSON**, Turn left onto **Crescent Road West** and continue to the 
- Turn right onto **Memorial Avenue** (watch 50 Km speed limit) and continue thru town to the **Roundabout**
- Take third exit to the right and down **Rupert Road** until it turns into **Bennett Road** after the **Airport**.
- Take the 1st right turn after crossing Rwy. Tracks onto **Miraloma Drive**.
- Take the 5<sup>th</sup> left onto **Chartwell Blvd** and then the 1<sup>st</sup> right onto **Ormonde Road**.
- At the end of **Ormonde** turn left onto **Boulton Drive**, then right onto **Sunrise Drive**.
- Go through the **4-Way Stop**  and at the end you will merge right, back onto **Island Hwy W**.